



March 18, 2019

Bone Lake Management District
Robert Boyd
2048 Dueholm Drive
Milltown, WI 54858

Permit # N0-2019-49-2050

Dear Bob:

Enclosed you will find your approved Aquatic Plant Management permit for chemical treatment on Bone Lake in Polk County. Your application has been approved for the area described and may not be expanded. Details of the approved treatment area are as follows:

Township 35,36N Range 16W Sec. 20

Specific Project Description (as shown on application form).

1. Early season CLP control on described sites covering a maximum of 32 acres may be done using Endothall and performed while water temperatures are averaging less than 60 degrees F. Treatment after May 31 will be allowed only if it can be shown that CLP is still in an early growth form and not forming significant numbers of turions, and if native plants are not yet actively growing.
2. Treatments to be scheduled to avoid inclement weather/wind that would hinder efficacy. Winds should be at or below 5 mph.
3. All requirements for notification according to NR 107.07 (3) must be satisfied prior to treatment.
4. All riparian residents within 150 feet of a treated areas must be properly notified per NR107.04(4).
5. All boat launches should also be posted.
6. Bone Lake declared spring tribal spearing lake, treatment should not occur until after the tribal harvest has closed on Bone Lake. Time of treatment will be coordinated through area WDNR Fish Management Treaty Coordinator and Mark Sundeen, Aquatic Plant Specialist, Spooner WI.

Please note these selected permit conditions (refer to Section NR 107.08 for complete details):

1. Four-day advance notification of treatment is required unless exempted in Section VII of the application.
2. Treatment sites must be posted a minimum of one day or as specified in the use restrictions on the chemical label.
3. The Aquatic Plant Treatment Record must be submitted within 30 days after treatment or by October 1 if no treatment occurs.
4. **All equipment used for the project shall be de-contaminated following the most current protocols for invasive and exotic species prior to use and after use.**

Thank you for complying with the provisions of Wis. Adm. Code NR 107 concerning the use of aquatic pesticides for plant management. Feel free to contact Mark Sundeen at the Spooner Service Center at 715/635-4074 for further information.

Sincerely,

A handwritten signature in cursive script that reads "Mark Sundeen".

Mark Sundeen
Water Resource Specialist
WDNR

Enc.

Date Mailed March 18-2019

**Chemical Aquatic Plant Control Application and Permit
Wisconsin Pollutant Discharge Elimination System (WPDES)
Pesticide Pollutant Permit Application**

Form 3200-004 (R 02/17)

Page 1 of 4

Notice: Use of this form is required by the Department for any application filed pursuant to s. 281.17(2), Wis. Stats., and Chapters NR 107, 200 and 205, Wis. Adm. Code. This permit application is required to request coverage for pollutant discharge into waters of the state. Personally identifiable information on this form may be provided to requesters to the extent required by Wisconsin's Open Records Law [ss. 19.31-19.39, Wis. Stats.].

DNR Use Only	
ID Number NO-2019-49-2050	Permit Expiration Date
Waterbody # 2628100	Fee Received \$820

Section I - Applicant Information - Name of Permit Applicant. Also indicate names and addresses of all individuals, associations, communities or town sanitary districts sponsoring treatment. Attach additional sheets if necessary.

Home Address				Waterbody Address			
Name Bob Boyd, Bone Lake Management District				Name			
Street Address 2048 Dueholm Drive				Street Address			
City Milltown	State WI	ZIP Code 54858		City	State	ZIP Code	
Phone Number (include area code) Primary: (715) 553-0444 Secondary: (715) 857-5495				Email Address			

Section II - Aquatic Plant Control Location

Waterbody to be Treated (waterbody where treatment area is located) Bone				Lake Surface Area 1,781 acres	Estimated Surface Area that is 10 Feet or Less in Depth 180 acres	
County Polk	Section 20	Township 35 N	Range 16	Name of Applicator or Firm Lake Restoration Inc.		
Latitude 45.5045809 Longitude -92.3838000				Street or Route 12425 Ironwood Circle		
<input type="radio"/> Yes <input checked="" type="radio"/> No • Is there more than one property owner?				City Rogers	State MN	ZIP Code 55374
<input checked="" type="radio"/> Yes <input type="radio"/> No • Is there surface water discharge?				County Columbia	Phone Number (include area code) (763) 428-9777	
<input checked="" type="radio"/> Yes <input type="radio"/> No • Does the waterbody have public access?				Email Address lrmil@lakrestoration.com		
If all are no: considered to be a private pond				Applicator Certification Number for Category 5 Aquatic Pesticide Application		
Adjacent Riparian Property Owner Names (attach sheets if necessary)				Business Location License Number (if applicable) 93-006836-006558		
1. Homeowners within 150' of treatment have been notified				Restricted Use Pesticide License Number (if applicable) See Attachment A		
2. _____						
3. _____						
4. _____						
5. _____						
6. _____						
Name of Lake Property Owners' Association Representative or Lake District Representative (if none, please indicate) Bob Boyd						

Area(s) Proposed for Control:		Estimated Acreage	Average Depth	Calculated Volume
Treatment Length	Treatment Width			
1. ft X _____	ft ÷	43,560 ft ² = _____ ac	X _____ ft = _____ ac-ft	
2. ft X _____	ft ÷	43,560 ft ² = _____ ac	X _____ ft = _____ ac-ft	
3. ft X _____	ft ÷	43,560 ft ² = _____ ac	X _____ ft = _____ ac-ft	
4. ft X _____	ft ÷	43,560 ft ² = _____ ac	X _____ ft = _____ ac-ft	
5. ft X _____	ft ÷	43,560 ft ² = _____ ac	X _____ ft = _____ ac-ft	
6. ft X _____	ft ÷	43,560 ft ² = _____ ac	X _____ ft = _____ ac-ft	
7. ft X _____	ft ÷	43,560 ft ² = _____ ac	X _____ ft = _____ ac-ft	
8. ft X _____	ft ÷	43,560 ft ² = _____ ac	X _____ ft = _____ ac-ft	
9. ft X _____	ft ÷	43,560 ft ² = _____ ac	X _____ ft = _____ ac-ft	
Estimated Acreage Grand Total		32 ac	Calculated Volume Grand Total	_____ ac-ft

If the estimated acreage is greater than 10 acres, or is greater than 10 percent of the estimated area 10 feet or less in depth in Section II, complete and attach Form 3200-004A, Large-Scale Treatment Worksheet. Private pond treatments are exempted from this requirement.

Is this area within or adjacent to a sensitive area designated by the Department of Natural Resources? ☒ Yes ☐ No

DNR Use: NHI Review? ☒ Yes ☐ No Describe:

Chemical Aquatic Plant Control Application and Permit WPDES Pesticide Pollutant Permit Application

Form 3200-004 (R 02/17)

Page 2 of 4

Section III – Fees

1. s. NR 107.11(1), Wis. Adm. Code, lists the conditions under which the permit fee is limited to the \$20 minimum charge.
2. s. NR 107.11(4), Wis. Adm. Code, lists the uses that are exempt from permit requirements.
3. s. NR 107.04(2), Wis. Adm. Code, provides for a refund of acreage fees if the permit is denied or if no treatment occurs.

4. Fee calculations: If proposed treatment is over 0.25 acre, calculate acreage fee:
(round up to nearest whole acre, to maximum of 50 acres.)

32 acres X \$25 per acre = \$ 800

If proposed treatment is ≤ 0.25 acre, acreage fee is \$0.

Enter Acreage Fee (from above) \$ 800.00

Basic Permit Fee (non-refundable) \$ 20.00

Total Fee Enclosed \$ 820.00

Site Map: Attach a sketch or a printed map of lake indicating area and dimensions of each individual area where plant control is desired and flow of surface water outside treatment area. Also show location of property owners riparian to and adjacent to the treatment area. Attach a separate list of owners and corresponding treatment dimensions coded to the lake map, if necessary.

Section IV – Reasons for Aquatic Plant Control

Is this permit being requested in accordance with
an approved Aquatic Plant Management Plan?

☒ Yes ☐ No

Treatment Type:

☒ Lake ☐ Pond ☐ Wetland ☐ Marina ☐ Other

Goal of Aquatic Plant Control:

1. ☐ Maintain navigational channel
2. ☐ Maintain boat landing and carry in access
3. ☐ Improve fish habitat
4. ☐ Maintain swimming area
5. ☒ Control of invasive exotics
6. ☐ Other: _____

Nuisance Caused By:

- ☐ Algae
- ☐ Emergent water plants (majority of leaves and stems growing above water surface, e.g. cattails, bulrushes)
- ☐ Floating water plants (majority of leaves floating on water surface, e.g., waterlilies, duckweed)
- ☒ Submerged water plants (leaves and stems below water surface, flowering parts may be exposed, e.g., milfoil, coontail)
- ☐ Other: _____

List Target Plants

Curly leaf pondweed

Note: Different plants require different chemicals for effective treatment. Do not purchase chemical before identifying plants.

Section V – Chemical Control

Alternatives to Chemical Control:

1. Mechanical harvesting
2. Manual removal
3. Sediment screens/covers
4. Dredging
5. Lake drawdown
6. Nutrient controls in watershed
7. Other: _____

Feasible?

☐ Yes ☒ No
☐ Yes ☒ No
☐ Yes ☒ No
☐ Yes ☒ No
☐ Yes ☒ No
☒ Yes ☐ No
☐ Yes ☐ No

If No, Why Not?

Harvester not available; concerns regarding contract harvesting

Too large an area

Too large an area

Not feasible

Not feasible

Note: If proposed treatment involves multiple properties, consider feasibility of EACH alternative for EACH property owner.

If you checked yes to any of the alternatives listed above, please explain your decision to use chemical controls:

Curly leaf pondweed is well-established and nutrient controls are not expected to affect growth short term.

Chemical Aquatic Plant Control Application and Permit
WPDES Pesticide Pollutant Permit Application

Form 3200-004 (R 02/17)

Page 3 of 4

Section V – Chemical Control (continued)

Full Trade Name of Proposed Chemical(s)

Aquathol K

Method of Application: Underwater injection and/or surface application

Will surface water outflow and/or overflow be controlled to prevent chemical loss? ☐ Yes ☒ No

Have the proposed chemicals been permitted in a prior year on the proposed site? ☒ All ☐ Some ☐ None

What were the results of the treatment?

Aquathol K used in the past with satisfactory results

For private ponds and wetlands please ignore next question

Is treatment area greater than 5% of surface area? ☐ Yes ☒ No

If yes, calculate whole lake concentration (in ppm). Refer to DNR Lake pages dnr.wi.gov/Lakes to answer the following:

Does the lake stratify? ☐ Yes ☐ No

If yes, calculate whole lake concentration using volume above thermocline.
If no, calculate whole lake concentration using total lake volume.

Whole Lake Concentration: _____ ppm

Note: Chemical fact sheets for aquatic pesticides used in Wisconsin are available from the Department of Natural Resources at the following link: dnr.wi.gov/Lakes/plants/factsheets/.

Section VI – Applicant Responsibilities and Certification

1. The applicant has prepared a detailed map which shows the length, width and average depth of each area proposed for the control of rooted vegetation and the surface area in acres or square feet for each proposed algae treatment.
2. The applicant understands that the Department of Natural Resources may require supervision of any aquatic plant management project involving chemicals. Under s. NR 107.07, Wis. Adm. Code, supervision may include inspection of the proposed treatment area, chemicals and application equipment before, during or after treatment. The applicant is required to notify the regional office 4 working days in advance of each anticipated treatment with the date, time, location and size of treatment unless the Department waives this requirement. Do you request the Department to waive the advance notification requirement? ☐ Yes ☒ No
3. The applicant agrees to comply with all terms or conditions of this permit, if issued, as well as all provisions of Chapter NR 107, Wis. Adm. Code. The required application fee is attached.
4. The applicant has provided a copy of the current application to any affected property owners' association, inland lake district and, in the case of chemical applications for rooted aquatic plants, to all owners of property riparian or adjacent to the treatment area. The applicant has also provided a copy of the current chemical fact sheet for the chemicals proposed for use to any affected property owner's association or inland lake district.
5. Conditions related to invasive species movement. The applicant and operator agree to the following methods required under s. NR 109.05(2), Wis. Adm. Code for controlling, transporting and disposing of aquatic plants and animals, and moving water:
 - Aquatic plants and animals shall be removed and water drained from all equipment as required by s. 30.07, Wis. Stats., and ss. NR 19.055 and 40.07, Wis. Adm. Code.
 - Operator shall comply with the most recent Department-approved 'Boat, Gear, and Equipment Decontamination and Disinfection Protocol', Manual Code # 9183.1, available at <http://dnr.wi.gov/topic/invasives/disinfection.html>

☒ Check if you are signing as Agent for Applicant.

I hereby certify that the above information is true and correct and that copies of this application have been provided to the appropriate parties named in Section II and that the conditions of the permit and pesticide use will be adhered to.


Signature of Applicant

2-18-19
Date Signed

All portions of this permit, map and accompanying cover letter must be in possession of the chemical applicator at time of treatment. During treatment all provisions of Chapter NR 107, specifically ss. NR 107.07 and NR 107.08, Wis. Adm. Code, must be complied with, as well as the specific conditions contained in the permit cover letter.

**Chemical Aquatic Plant Control Application and Permit
WPDES Pesticide Pollutant Permit Application**

Form 3200-004 (R 02/17)

Page 4 of 4

Section VII – WPDES Permit Request

Is WPDES coverage being requested? Refer to <http://dnr.wi.gov/topic/wastewater/aquaticpesticides.html> for more information.

- ☒ No: ☒ Already have WPDES coverage. ☐ Yes – complete section VII with signature
☐ WPDES coverage not needed

Select which permit you are requesting: ☐ WI-0064556-1 Aquatic Plants, Algae & Bacteria
☐ WI-0064564-1 Aquatic Animals
☐ WI-0064581-1 Mosquitoes & other Flying Insects

Indicate WPDES permittee responsible for the pollutant discharge: ☐ Applicator ☐ Sponsor

Do you expect the pest control activity will result in a detectable pollutant discharge to waters of the state beyond the treatment area boundary or a pollutant residual in waters of the state after the treatment project is completed? ☐ Yes ☐ No

If yes, identify the pollutant(s): _____

Are you planning to incorporate integrated pest management principles, as specified in the WPDES permit, into your pest control activity to minimize any pollutant residual or pollutant discharge beyond the treatment area? ☐ Yes ☐ No


Type of WPDES coverage being requested: ☐ One Treatment Site ☐ Statewide Coverage

For informational purposes, select areas of WI for most of your aquatic treatments: ☐ NW ☐ NE ☐ SW ☐ SE

Is WPDES coverage being requested for more than 1 year?

- ☐ Yes ☐ No If yes, the permittee will remain in "active" WPDES status until a Notice of Termination is submitted.

I hereby certify that I am the authorized representative (as specified in Ch. NR 205.07(1)(g), Wis. Adm. Code) of the pest treatment activity which is the subject of this permit application. I certify that the information contained in this form and attachments is, to the best of my knowledge, true, accurate and complete.



Signature of Authorized Representative

ROBERT BOYD

Printed Name

2-18-19

Date Signed

Section VIII – Permit to Carry Out Chemical Treatment (Leave Blank – DNR Use Only)

The foregoing application is approved. Permission is hereby granted to the applicant to chemically treat the waters described in the application during the season of 2019.

Application fee received?

☒ Yes ☐ No

State of Wisconsin
Department of Natural Resources
For the Secretary

Advance notification of
treatment required?

☒ Yes ☐ No

By 

Regional Director or Designee

March 18-2019

Date Signed

March 18-2019

Date Mailed

Please Note:

If you believe that you have a right to challenge this decision, you should know that Wisconsin statutes and administrative rules establish time periods within which requests to review Department decisions must be filed.

For judicial review of a decision pursuant to ss. 227.52 and 227.53, Wis. Stats., you have 30 days after the decision is mailed or otherwise served by the Department, to file your petition with the appropriate circuit court and serve the petition on the Department. Such a petition for judicial review shall name the Department of Natural Resources as the respondent.

This notice is provided pursuant to s. 227.48(2), Wis. Stats.

To request a contested case hearing pursuant to s. 227.42, Wis. Stats., you have 30 days after the decision is mailed, or otherwise served by the Department, to serve a petition for hearing on the Secretary of the Department of Natural Resources. The filing of a request for a contested case hearing is not a prerequisite for judicial review and does not extend the 30-day period for filing a petition for judicial review.

Bone Lake 2019 CLP Treatment Maps and Summary

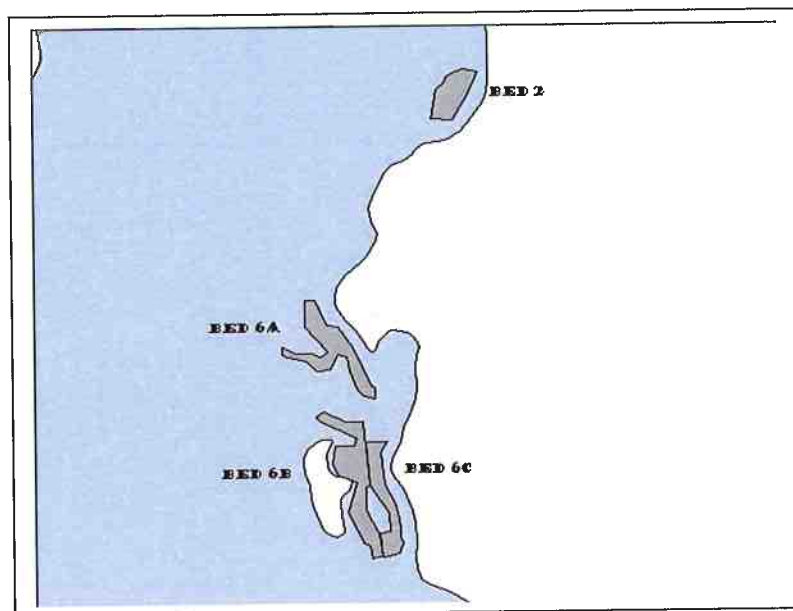
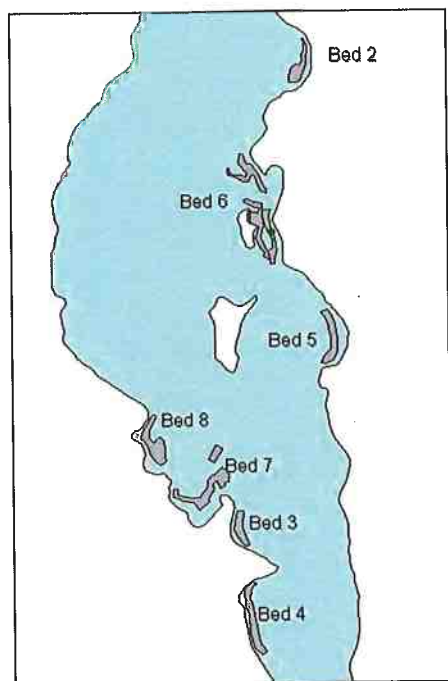


Figure 1: Bone Lake 2017 CLP treatment beds 2 and 6

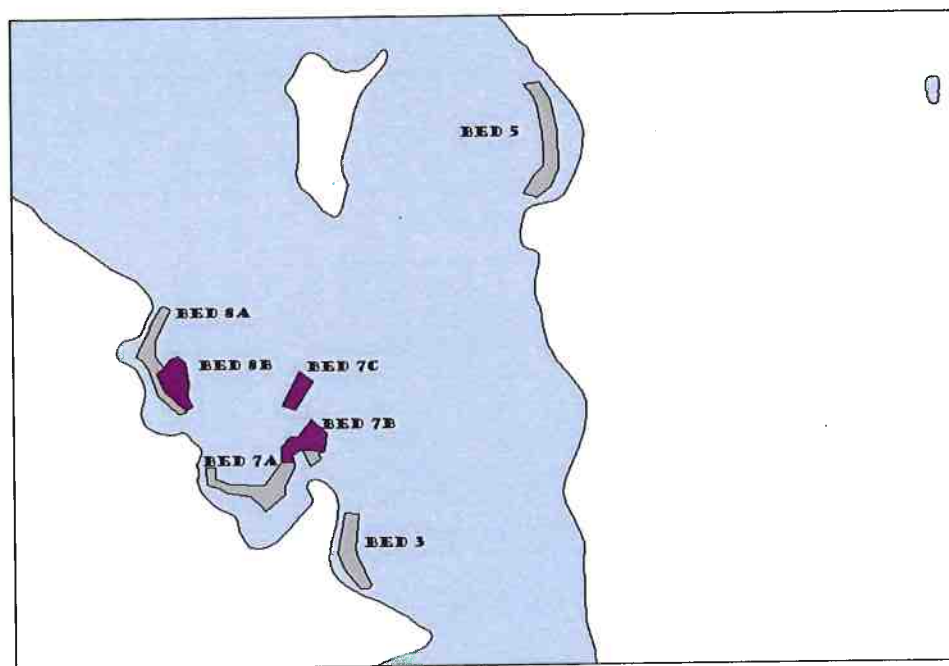


Figure 2: Bone Lake 2017 CLP treatment beds 3 and 4

Bone Lake 2019 CLP Treatment Maps and Summary

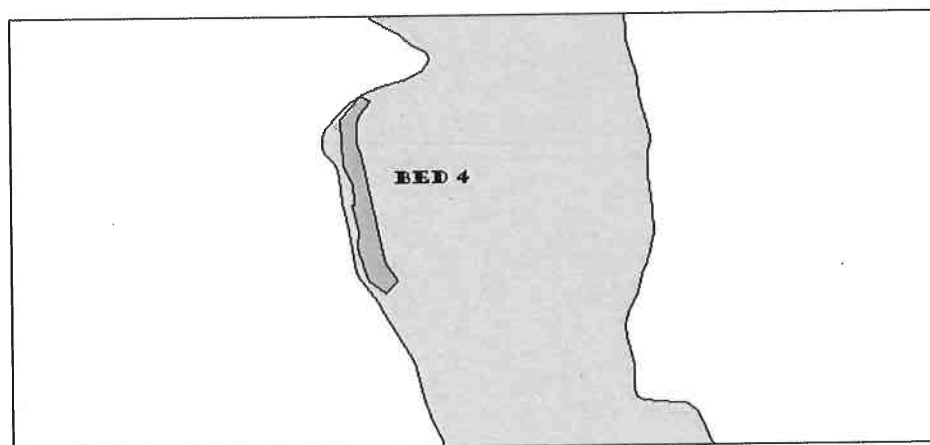


Figure 3: Bone Lake 2016 CLP treatment beds 5, 7 and 8

<i>Bone 2017 CLP Treatment Bed Statistics</i>				
Bed	Acres	Mean depth	Acre feet	Target Concentration (ppm)
2	1.81	9.9	17.92	2.5
3	2.30	7.4	17.02	2.0
4	3.96	8.6	34.06	2.0
5	3.10	8.2	25.42	2.0
6A	3.40	6.6	22.44	2.0
6B	3.74	7.5	28.05	2.0
6C	2.32	7.7	17.86	2.0
7A	3.07	7.4	22.72	2.0
7B	1.77	10.7	18.94	2.5
7C	0.97	11.4	11.06	2.5
8A	2.22	6.2	13.76	2.0
8B	2.00	9.6	19.20	2.5
Total	30.66		248.45	

Bone Lake 2019 CLP Treatment Maps and Summary

Additional Proposed Treatment Area for 2019: Navigational Channel A



<i>Navigational Channel</i>				
Channel	Acres	Mean depth	Acre feet	Target Concentration (ppm)
A	0.32	5	1.6	2.5

AVERY**5160**

ALBERT C KOSMERL (TTEE)
552 IONA LN
ROSEVILLE, MN 55113

ARLIN G PAULSON
3446 HOMEWOOD AVE
WHITE BEAR LAKE, MN 55110

BRIAN L & SHARON K PAULSEN
2104 W BONE LAKE DR
MILLTOWN, WI 54858

CHARLES A & JOY B COPPOLA
7609 MARILYN DR
WINDSOR HEIGHTS, IA 50324

CONRAD JL & STACY E ERTZ
478 JEFFERSON ST
RIVER FALLS, WI 54022

CURTIS L & NANCY B JOHNSON
3320 XANTHUS N LN
PLYMOUTH, MN 55447

DAVID & CONSTANCE HENDRICK
156 FARRINGTON ST
ST PAUL, MN 55102

DAVID LORING CURLEY
1000 LECUYER DR
STILLWATER, MN 55082

DINA BOIE
825 15TH ST SE
OWATONNA, MN 55060

DONALD W HOUSE
1093 W BONE LAKE LANE
MILLTOWN, WI 54858

Easy Peel Address Labels
Bend along line to expose Pop-up Edge

ALEXANDER & MARY B CHOREWYCZ
2086 A W BONE LAKE DR
MILLTOWN, WI 54858

B&JJ FAMILY LIMITED PARTNERSHIP
10 COLUMBINE LN
NORTH OAKS, MN 55127

BRUCE E & CHERYL A HERMANN
595 HOLLY LN N
OAKDALE, MN 55128

CLARK R & BARBARA G MARSHALL
1001 TILLER LN
SHOREVIEW, MN 55126

CORY L HUPPERT
W9331 460TH AVE
HAGER CITY, WI 54014

DANIEL J IMMELE
2299 EDGCUMBE RD
ST PAUL, MN 55116

DAVID A & RITA L WILSON
12341 ALAMO CIR NE UNIT B
BLAINE, MN 55449

Allen L Lemay
680 N 2ND AVE UNITE 304
MINNEAPOLIS, MN 55401

DONALD & NANCY DEROSIER
348 230TH ST
OSCEOLA, WI 54020

BRIAN J SMITH
18802 JAVELIN WAY
LAKEVILLE, MN 55044

Go to avery.com/templates
Use Avery Template 5160

ANTHONY H THOLE
11014 SWEETWATER PATH
WOODBURY, MN 55129

BRADLEY K HASE
2270 WOODLAND SHORES
LUCK, WI 54853

BYRON & CHARLENE ELLINGSON
175 SEYMOUR AVE SE
MINNEAPOLIS, MN 55414

CLAUDE J & MARGARET M MEDINA
311 W BUTLER
W ST PAUL, MN 55118

CRENT LLC
6 LOST ROCK LN
NORTH OAKS, MN 55127

DANIEL J RYAN
1293 PORTLAND AVE
ST PAUL, MN 55104

DAVID A NORRBOHM ET AL
8913 WINDSOR TERRACE
BROOKLYN, MN 55443

DENNIS R & SHARON A MARSH
2301 WOODLAND SHORES
LUCK, WI 54853

DONALD A & MARY E KASTE
8853 JEWEL AVE
COTTAGE GROVE, MN 55106

ERICKSON FAMILY PARTNERSHIP
836 GRAND AVE #3
ST PAUL, MN 55105

FERGUSON FAMILY TRUST
3241 PLEASANT AVE S
MINNEAPOLIS, MN 55408

GERALD P & GERALDINE L EDGELL
657 13TH AVE N
SOUTH ST PAUL, MN 55075

J WILLIAM & DOROTHY G
ENGELBRETSON TRUST
2631 S KINGSTON CT
AURORA, CO 80014

JAN F GRABINSKI
2331 WOODLAND SHORES
LUCK, WI 54853

JEANNE M VOIGHT
1996 LANGTON LAKE DR 107
ROSEVILLE, MN 55113

JEFFREY D WARNER
1285 COMO BLVD W
ST PAUL, MN 55103

JERRY G MANKE
5870 TOWER DR
WOODBURY, MN 55129

ELIZABETH SIEBEN
E4268 COUNTY RD D
MENOMONIE, WI 54751

CHAD AND JACKIE DIBBLE
2096 2 BONE LAKE DRIVE
MILLTOWN, WI 54858

KARL E AND BARBARA A WALSTROM
(LE)
2229 SUNNYSIDE LN
LUCK, WI 54853

GARY J & ELIZABETH W BORYCZKA
16260 MORGAN AVE N
MARINE ON ST CROIX, MN 55047

HENRY C JR & JEANEEN H HOVEY
2315 WOODLAND SHORES
LUCK, WI 54853

JAMES H GUSTAFSON
7766 HILL POINT
WOODBURY, MN 55125

JANICE E MCCORMICK
6204 FOX MEADOW LN
EDINA, MN 55436

JEFFREY A & DEBRA K CONRAD
7193 41ST ST CT
OAKDALE, MN 55128

JEFFREY R & JULIE A DEBACE
138 COUNTY RD C
LITTLE CANADA, MN 55117

JERRY L & BONITA R JOHNSON
8817 INVERNESS TER
BROOKLYN PARK, MN 55443

JOHN FELDMAN
670 LAUREL AVE
ST PAUL, MN 55104

KAREN ENGELBRETSON
6777 KEATS AVE N
STILLWATER, MN 55082

KENNETH L DRIER
N5129 635TH ST
ELLSWORTH, WI 54011

GERALD F SEXTON
263 DESSA LN
S ST PAUL, MN 55075

HOWARD L & MERRY PAT SCHERZER
200 - 119TH AVE NW
COON RAPIDS, MN 55448

JAMES I & MARGARET M TAYLOR
13896 CRANE ST
ANDOVER, MN 55304

JANICE L PAULSEN
2045 UNITY AVE N
GOLDEN VALLEY, MN 55422

JEFFREY A & EILEEN K LEITZKE
PO BOX 17131
MINNEAPOLIS, MN 55417

JEROME M COLBURN
7529 W RIVER RD
BROOKLYN PARK, MN 55444

JOHN A & JANET K CLYMER
829 3RD ST
HUDSON, WI 54016

GREGORY AND MARGARET
HILDEBRAND
690 S DAHLIA CIR T103
DENVER, CO 80246

MICHAEL & GALYLE SCHOONOVER
4025 THOMAS LAKE RD
EAGAN, MN 55122

KENNETH M & MARY P DUNCAN
300 WALL ST UNIT 501
ST PAUL, MN 55101

AVERY**5160**Easy Peel® Address Labels
Bend along line to expose Pop-up EdgeGo to avery.com/templates
Use Avery Template 5160

KEVIN R LEACH
6 HIGHPOINT RD
DELLWOOD, MN 55110

LAKESIDE PARTNERSHIP
4712 13TH AVE S
MINNEAPOLIS, MN 55407

LAWRENCE L WELK
31427 PACIFIC COAST HWY
MALIBU, CA 91265

LONNIE G FEUERHELM
W5479 570TH AVE
ELLSWORTH, WI 54011

MARVIN PASS
1785 80TH ST
BALSAM LAKE, WI 54810

MICHAEL D & PATRICIA K MICHAELSON
2116 W BONE LAKE DR
MILLTOWN, WI 54858

RICHARD AND SUSANNE RUSH
7515 NW 29TH ST
ANKENY, IA 50023

PG PROPERTIES LP
N5105 635TH ST
ELLSWORTH, WI 54011

RICHARD C JOHNSON
1396 SEARLE
ST PAUL, MN 55130

ROBERT E ATKINSON
2949 JONQUIL TRL N
LAKE ELMO, MN 55042

KIMBERLY E HEISER
9132 BARRINGTON TERRACE
BROOKLYN PARK, MN 55443

LANCE & LISA PITLICK
5010 SHENANDOAH LN N
PLYMOUTH, MN 55446

LIL LUCK LLC
9058 HORIZON DR
SHAKOPEE, MN 55379

MARK J SIMACEK
1031 SOUTHVIEW DR
HASTINGS, MN 55033

MARY J SHIMON
2164 90TH ST
SOMERSET, WI 54025

HOWARD KVASNIK
1880 YORKSHIRE AVE
ST PAUL, MN 55116

PATRICIA J TROMBLEY
1089 W BONE LAKE LN
MILLTOWN, WI 54858

RAYMOND T & SYLVIA A GLEASON
1340 W MINNEHAHA PKWY
MINNEAPOLIS, MN 55419

ROBERT C JOHN
157 HAWES AVE
SHOREVIEW, MN 55126

ROBERT E WULF
611 HARRIMAN AVE S APT 111
AMERY, WI 54001

KIRK C & BETHANY K LARSON
13737 JAMES AVE S
BURNSVILLE, MN 55337

LAWRENCE J AND SANDRA J
CARRINGTON REVOCABLE TRUST
N1498 830TH AVE
HAGEN CITY, WI 54014

LINDA L SCHILL REVOCABLE TRUST
2876 INNSDALE AVE
LAKE ELMO, MN 55042

MARLYN J & GLADYS A TRANTOW
104 3RD AVE S APT 202
FREDERIC, WI 54837

MATTHEW A & KATHERINE M BARRON
2272 WALL ST
EAGAN, MN 55122

MICHAEL L & NANCY K BOWERS
1723 CUDD CIRCLE
HUDSON, WI 54016

PAUL J & SHARLEEN T SCHAFER
402 FRENNE AVE
RED WING, MN 55066

RECREATIONAL SALES ASSOC
1538 EAST CLIFF RD
BURNSVILLE, MN 55337

JASON AND ABBIE HOHN
6854 132ND STREET
HOGO, MN 55038

ROBERT H CLAUSON & PATRICIA C
CLAUSON TRUST
1586 SEXTANT AVE E
MAPLEWOOD, MN 55109

PAUL JAMES KUHNMUENCH
TONI RAE MAGNUSON
2409 SUNRISE DRIVE
LITTLE CANADA, MN 55117

ROGER A SWANSON
962 BRAVE DR
SOMERSET, WI 54025

ROYCE M LARSON
237 30TH AVE
CLEAR LAKE, WI 54005

SCOTT T STRODTHOFF
750 NORDIC AVE N
STILLWATER, MN 55082

SIGVARD E & DOROTHY J STENE
PO BOX 975
LINDSTROM, MN 55045

THOMAS & CYNTHIA KINDLER
2111 LEGION LAKE LN
LAKE ELMO, MN 55042

IRISTINE AND NATHANIEL KIRCHER
165 HUTCHINSON DR
LAKEVILLE, MN 55044

TIMOTHY J PROCHASKA
16903 SIMPKINS CIR SW
PRIOR LAKE, MN 55372

VALLEY LAND COMPANY
3 CAPAUL WOODS CT
NORTH OAKS, MN 55127

ROBERT L & SUSAN ST JOHN
1763 115TH ST
NEW RICHMOND, WI 54017

RONALD A SCHUMACHER
606 SUMMERFIELD CIR
HUDSON, WI 54016

SCOTT D STRAND
302 ADAMS RANCH RD #2
TELLURIDE, CO 81435

SHARON L SPIES
16712 BLIND LAKE TRL
PRIOR LAKE, MN 55372

STEVEN & ELAINE MARIE RUDBERG
8812 RAINIER BAY
WOODBURY, MN 55125

THOMAS M & MARIE A SULLIVAN
4512 HIBISCUS AVE
EDINA, MN 55435

TIMOTHY A & KATHERINE A RUBIN
446 HASTINGS
DULUTH, MN 55803

TIMOTHY M & DIANE M MARES
1460 130TH ST
BALSAM LAKE, WI 54810

WAYNE C WOLSEY REVOCABLE TRUST
2197 BERKELEY AVE
ST PAUL, MN 55105

ROBERT M & JANE E DOLS
1118 DORSET DR
WESTCHESTER, PA 19382

RONALD R & VICKI L AMUNDSON
2273 WOODLAND SHORES
LUCK, WI 54853

SCOTT R WEIK
1042 LAKEWOOD DR S
MAPLEWOOD, MN 55119

SHARRY J HARDER
1643 150TH AVE
ST CROIX FALLS, WI 54024

STEVEN R BOL
2235 SUNNYSIDE LN
LUCK, WI 54853

THOMAS R & DIANE J HINDS
5157 IRONDALE RD
MOUNDSVIEW, MN 55112

TIMOTHY A KLEIS
355 WHISPERING LN
HASTINGS, MN 55033

TRUST AGREEMENT OF RICHARD
EDWARD BOSS JR
57 E BRYAN
LITTLE CANADA, MN 55117

WILLIAM H & NANCY K WESTERMAN
7344 COLFAX AVE SOUTH
RICHFIELD, MN 55423